









WATER DISTRIBUTION

FEIS Figure 13.b
 Vista Technology Campus
 April 2007

KEY

-  EXISTING WETLANDS
-  PROPERTY BOUNDARY
-  CONTOURS (2' INTERVAL)
-  500 YR. FLOOD PLAN
-  100 YR. FLOOD PLAN
-  EXISTING WATER MAIN
-  PROPOSED WATER MAIN
-  WETLAND MITIGATION

Topographic Survey provided by:

Clough Harbor & Associates
 III Winners Circle
 P.O. Box 5269
 Albany, New York 12205-0269
 April, 2004

PROJECT # 05104.11M
 Copyright © 2007 Saratoga Associates. All Rights Reserved.
 This map is computer generated using data acquired by Saratoga Associates from various sources and is intended only for reference, conceptual planning and general information purposes. This map does not constitute a final engineering or architectural plan. The user assumes all responsibility for the use of this map. No warranty is made by Saratoga Associates for the accuracy or completeness of the information provided. The user assumes all responsibility for the use of this map. No warranty is made by Saratoga Associates for the accuracy or completeness of the information provided. The user assumes all responsibility for the use of this map. No warranty is made by Saratoga Associates for the accuracy or completeness of the information provided.

SARATOGA
ASSOCIATES

Landscape Architects, Architects,
 Engineers, and Planners, P.C.
 NEW YORK CITY > SARATOGA SPRINGS

VISTA DEVELOPMENT
 GROUP, LLC.

