








ARCHAEOLOGICAL SURVEY

FEIS Figure 18
Vista Technology Campus

April 2007

KEY

-  ARCHAEOLOGICAL TEST AREA
-  EXISTING WETLANDS
-  PROPERTY BOUNDARY
-  CONTOURS (10' INTERVAL)
-  OVERHEAD UTILITY
-  500 YR. FLOOD PLAN
-  100 YR. FLOOD PLAN

Archaeological Data provided by:
Birchwood Archaeological Services
2948 Sidney Center, New York 13839
October 3 thru November 16, 2005

PROJECT # 05104.11m
Copyright © 2007 Saratoga Associates. All Rights Reserved.
This map is computer generated using data acquired by Saratoga Associates from various sources and is intended only for reference, conceptual planning and/or general purposes. This map does not constitute a final plan and is used to establish broad concepts. This map shows location of objects or to provide any other information typically needed for construction or any other purpose when engineered plans or land surveys are required.
FILE: SX200505104VE.1 Conceptual Design\05104 ARCH.dwg

SARATOGA ASSOCIATES

Landscape Architects, Architects,
Engineers, and Planners, P.C.
NEW YORK CITY • SARATOGA SPRINGS

VISTA DEVELOPMENT
GROUP, LLC.

