

SANITARY SEWER









DEIS Figure 14.b

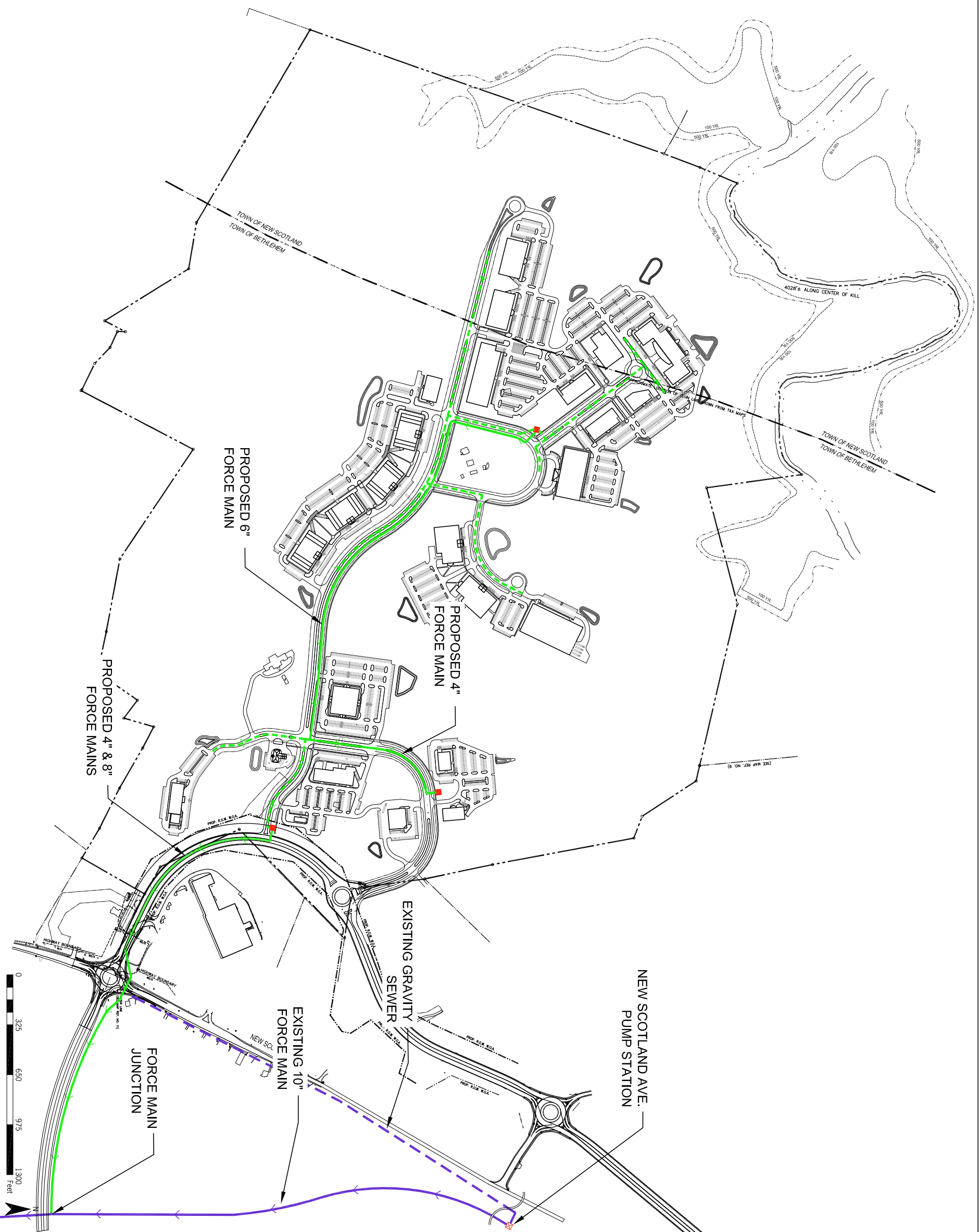
Vista Technology Campus

September 2006

Rev. December 12, 2006

KEY

	PROPERTY BOUNDARY
	500 YR. FLOOD PLAIN
	100 YR. FLOOD PLAIN
	EXISTING GRAVITY SEWER
	EXISTING FORCE MAIN
	PROPOSED GRAVITY SEWER
	PROPOSED FORCE MAIN
	PROPOSED PUMP STATION



PROJECT # 05104.11M
 Copyright © 2006 Saratoga Associates. All Rights Reserved.
 This map is computer generated using data acquired by Saratoga Associates from various sources and is intended only for reference, conceptual planning and presentation purposes. This map is not intended for and should not be used to establish boundaries, property lines, location of objects or to provide any other information typically needed for construction or any other purpose when engineered plans or land surveys are required.
 FILE: SV20050510AVE.1 Conceptual Design\05104 SANITERY.dwg

SARATOGA ASSOCIATES

Landscape Architects, Architects,
 Engineers, and Planners, P.C.
 NEW YORK CITY > SARATOGA SPRINGS

VISTA DEVELOPMENT
 GROUP, LLC.