

LINE OF SIGHT ANALYSIS - PROFILES

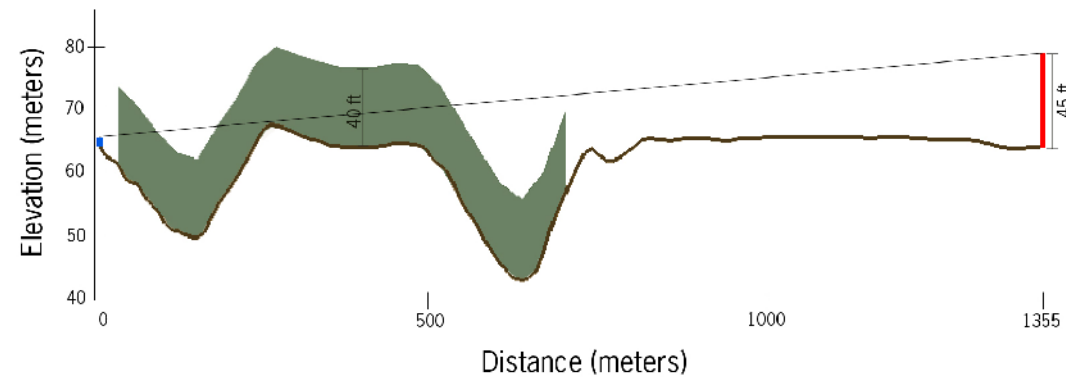
DEIS Figure 15.c
Vista Technology Campus

August 2006

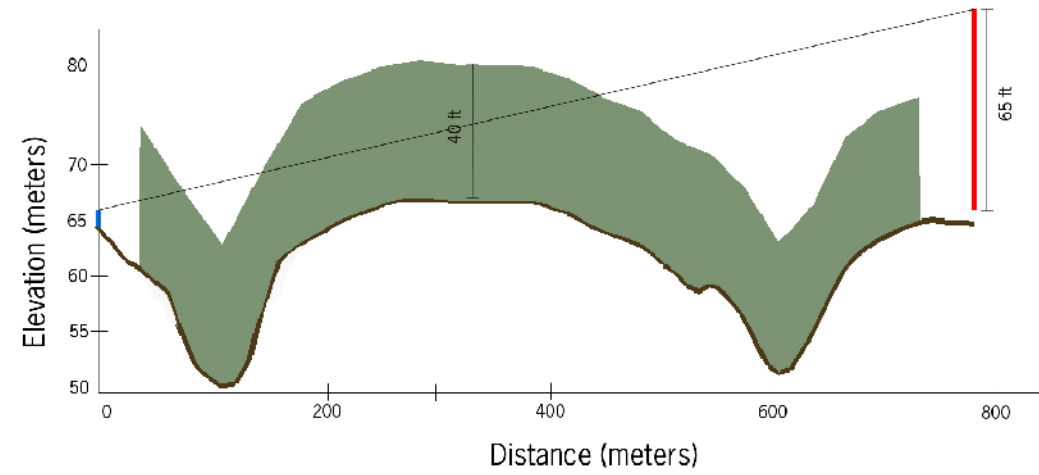
KEY

- OBSERVER
- TARGET
- █ FOREST
- ~ EARTH SURFACE

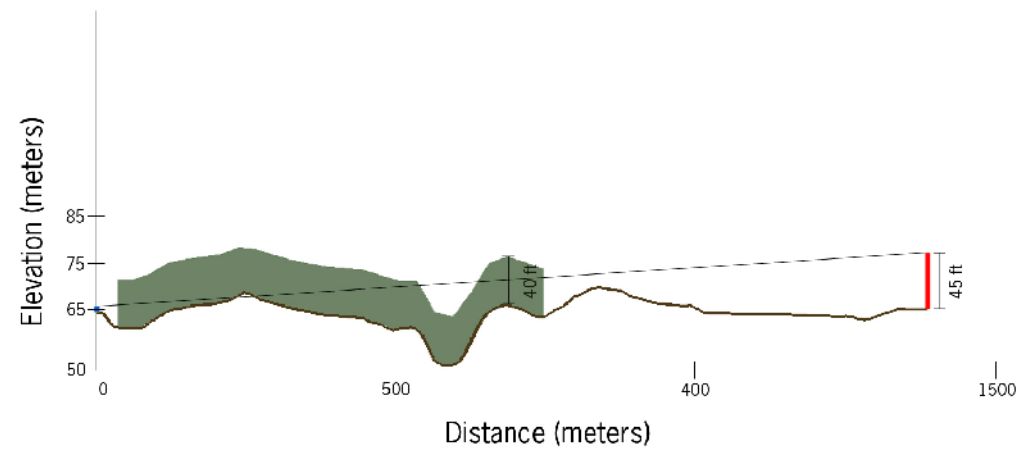
Profile 1: Surrey Mall



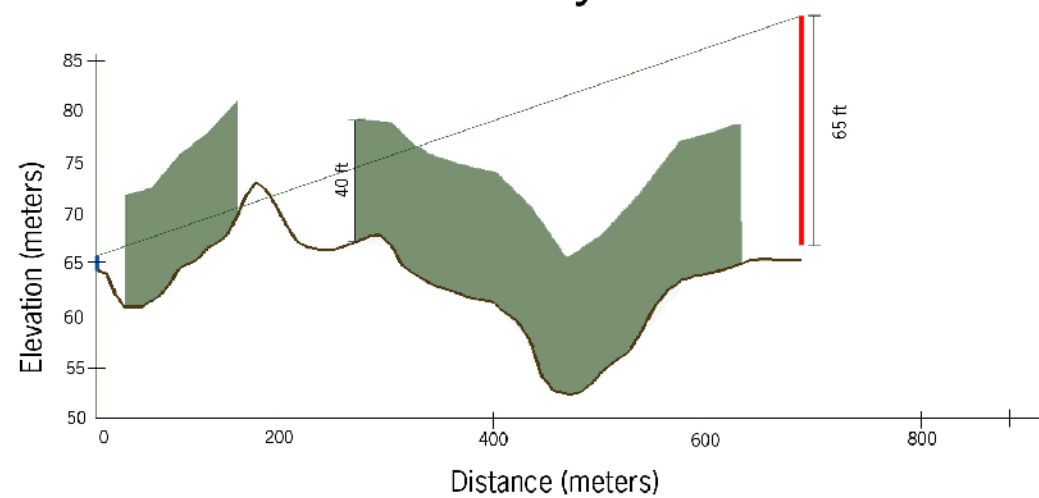
Profile 2: Surrey Mall



Profile 3: Surrey Mall



Profile 4: Surrey Mall



PROJECT # 2005 - 05104.10P
Copyright © 2006 Saratoga Associates. All Rights Reserved.

This map is computer generated using data acquired by Saratoga Associates from various sources and is intended only for reference, conceptual planning and presentation purposes. This map is not intended for and should not be used to establish boundaries, property lines, location of objects or to provide any other information typically needed for construction or any other purpose when engineered plans or land surveys are required.

File Location: S:\GIS\05104\ Vista Tech Park - Line of SiteProfiles.mxd

SARATOGA ASSOCIATES

Landscape Architects, Architects,
Engineers, and Planners, P.C.
NEW YORK CITY > SARATOGA SPRINGS

VISTA DEVELOPMENT GROUP, LLC