




PRIVATE WELLS ASSUMED LOCATIONS

DEIS Figure 4.a
Vista Technology Campus
September 2006

KEY

-  Municipal Boundary
-  Assumed Well Locations
-  1/2 Mile buffer of Project Area

Sources:
Parcels: Town of Bethlehem, December 2005;
Town of New Scotland, January 2006
Land Use: Real Property Service, 2006

PROJECT # 2005 - 05104.10P
Copyright © 2006 Saratoga Associates. All Rights Reserved.

This map is computer generated using data acquired by Saratoga Associates from various sources and is intended only for reference, conceptual planning and presentation purposes. This map is not intended for and should not be used to establish boundaries, property lines, location of objects or to provide any other information typically needed for construction or any other purpose when engineered plans or land surveys are required.

File Location: S:\GIS\05104\Vista Tech Park - Assumed Well Location.mxd

SARATOGA
ASSOCIATES

Landscape Architects, Architects,
Engineers, and Planners, P.C.
NEW YORK CITY > SARATOGA SPRINGS

VISTA DEVELOPMENT
GROUP, LLC