












PRE-CONDITIONS DRAINAGE MAP

DEIS Figure 7.a
Vista Technology Campus
September 2006

KEY

	EXISTING WETLANDS
	PROPERTY BOUNDARY
	CONTOURS (2' INTERVAL)
	OVERHEAD UTILITY
	500 YR. FLOOD PLAIN
	100 YR. FLOOD PLAIN
	SUBCATCHMENT
	DESIGN POINT
	DESIGN POINT
	TIME OF CONCENTRATION
	SUBCATCHMENT BOUNDARY

Topographic Survey provided by:

Clough Harbor & Associates
111 Winners Circle
P.O. Box 5269
Albany, New York 12205-0269
April, 2004

PROJECT # 05104.11M
Copyright © 2006 Saratoga Associates. All Rights Reserved.
This map is computer generated using data acquired by Saratoga Associates from various sources and is intended only for reference, conceptual planning and residential purposes. This map is not intended to indicate how to be used for residential purposes. Property lines, location of objects or to provide any other information typically needed for construction or any other purpose when engineered plans or land surveys are required.
FILE: SV200505104VE.1 Conceptual Design05104 PRE DRAINAGE.dwg

SARATOGA
ASSOCIATES

Landscape Architects, Architects,
Engineers, and Planners, P.C.
NEW YORK CITY > SARATOGA SPRINGS

VISTA DEVELOPMENT
GROUP, LLC.

