APPENDIX D – HUDSON RIVER UNDERWATER LANDS

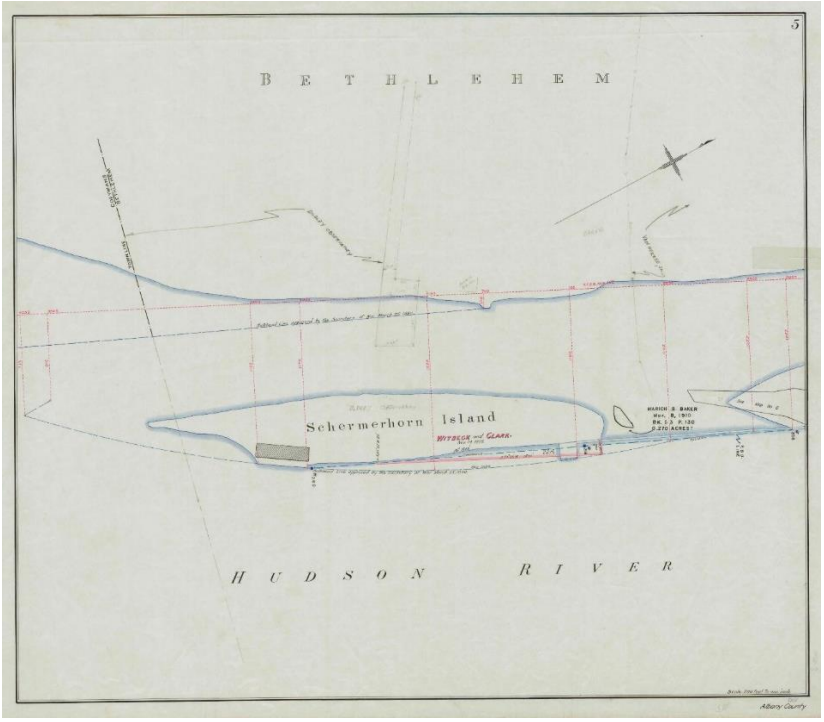

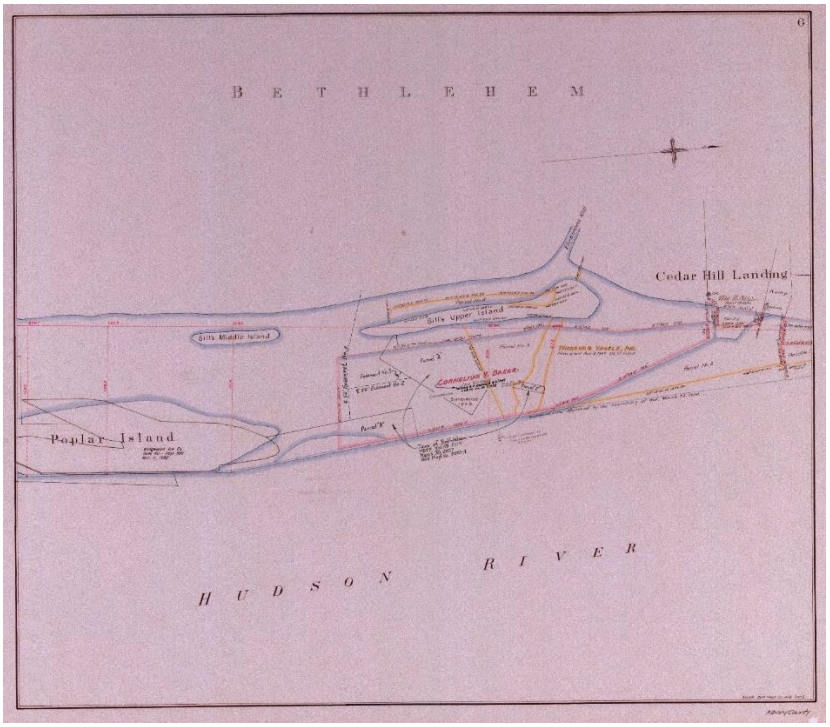

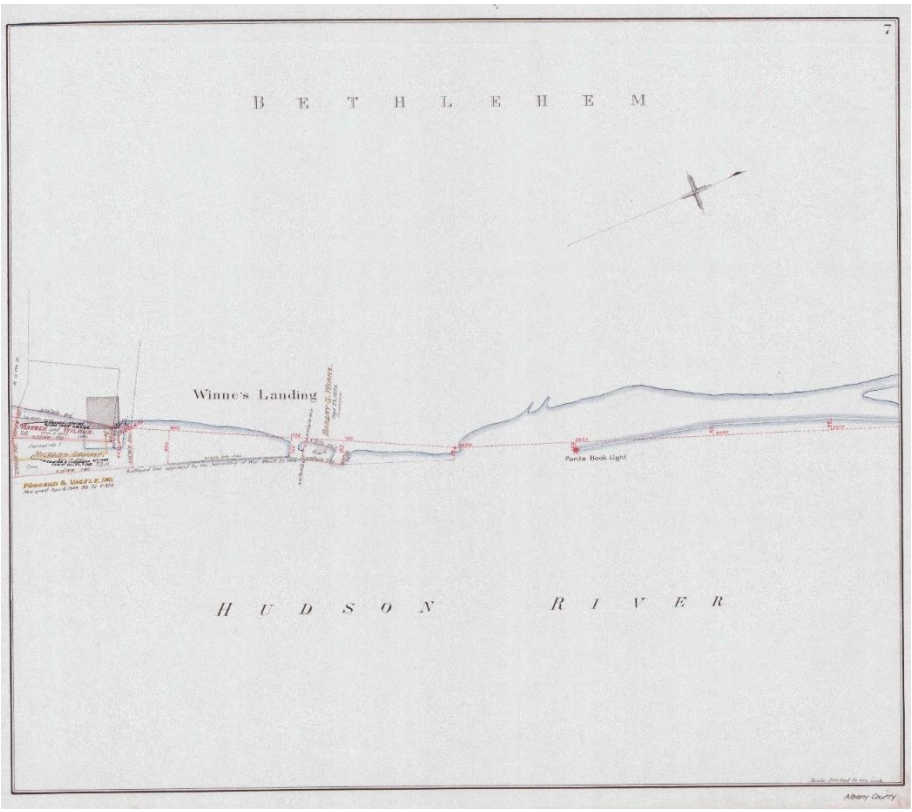
7
B E T H L E H E M
Winne's Landing
Parole Hook Light
H U D S O N R I V E R
Albany County

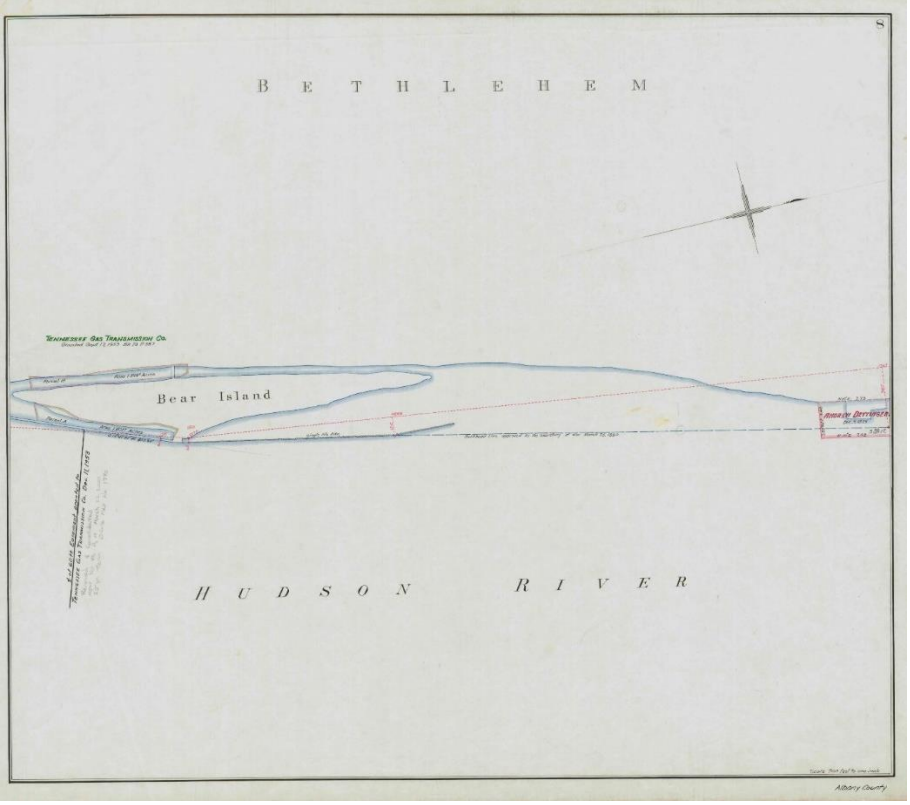
8
B E T H L E H E M
Tennessee Gas Transmission Co.
Bear Island
H U D S O N R I V E R
Albany County

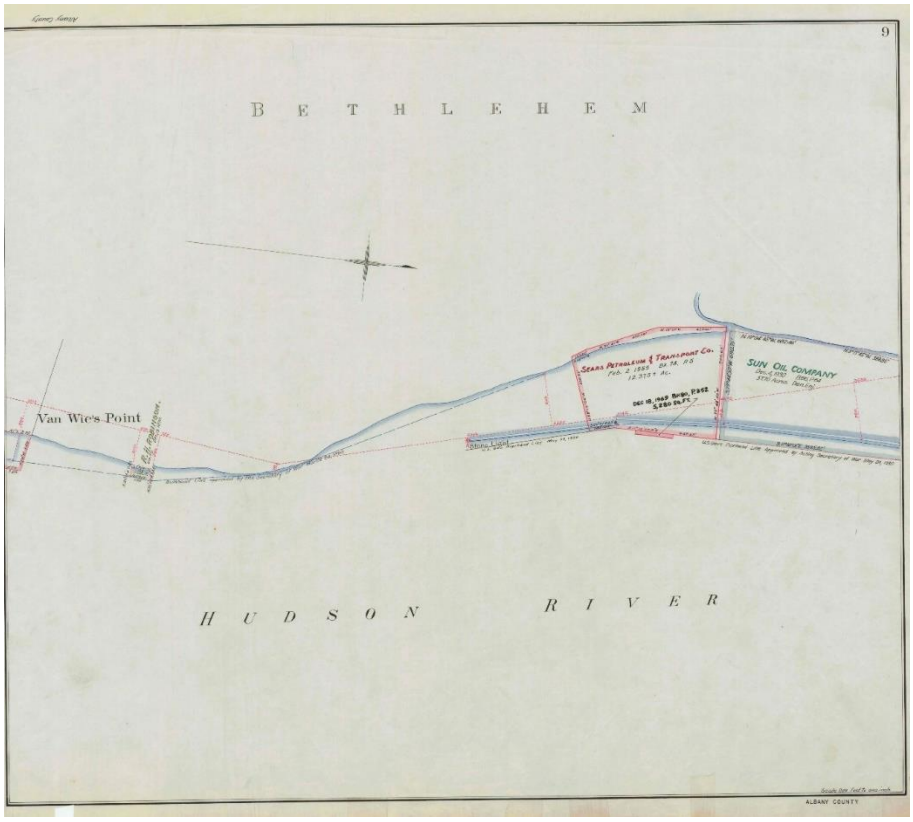
9
B E T H L E H E M
Van Wie's Point
SEARS PETROLEUM & TRANSPORT CO.
SUN OIL COMPANY
H U D S O N R I V E R
ALBANY COUNTY

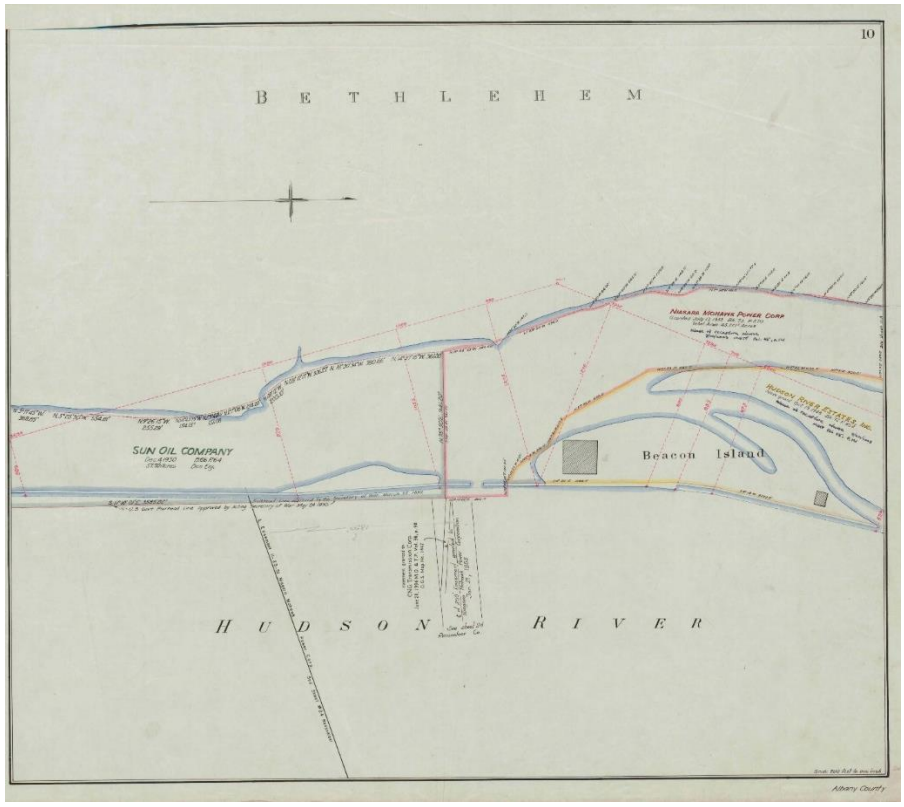
10
B E T H L E H E M
NIAGARA MOHAWK POWER CORP
SUN OIL COMPANY
Beacon Island
H U D S O N R I V E R
Albany County

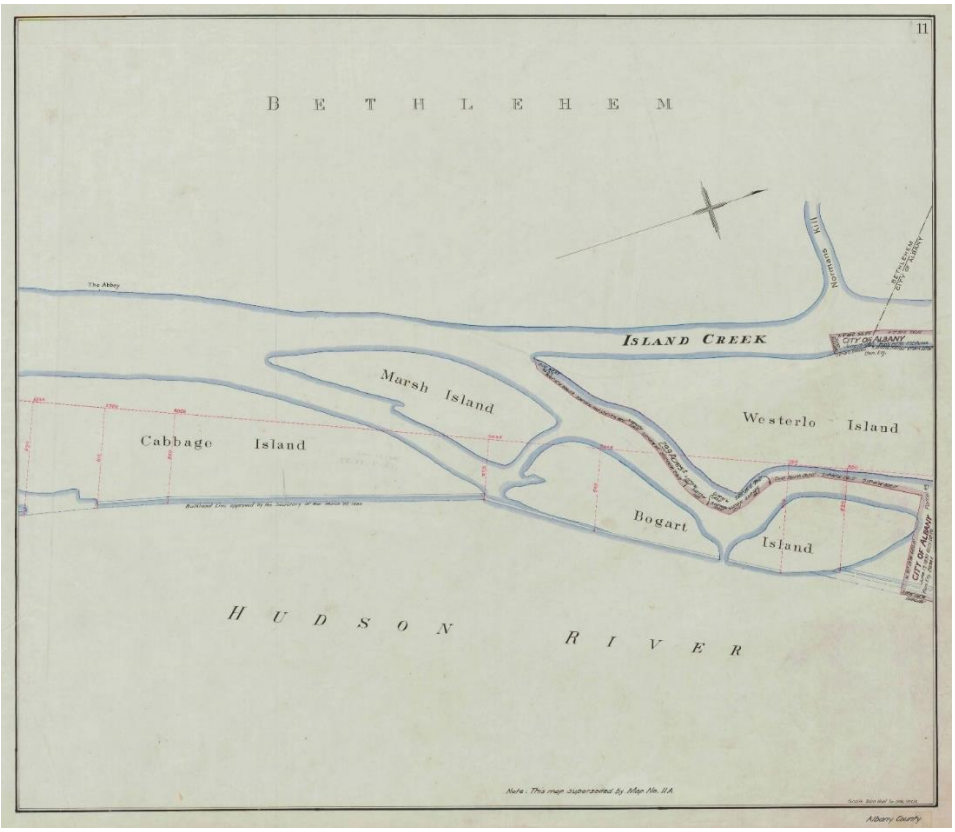
11
B E T H L E H E M
The Abbey
Normans Kill
ISLAND CREEK
CITY OF ALBANY
Marsh Island
Westerlo Island
Cabbage Island
Bogart Island
H U D S O N R I V E R
Note: This map superseded by Map No. 11A
Albany County

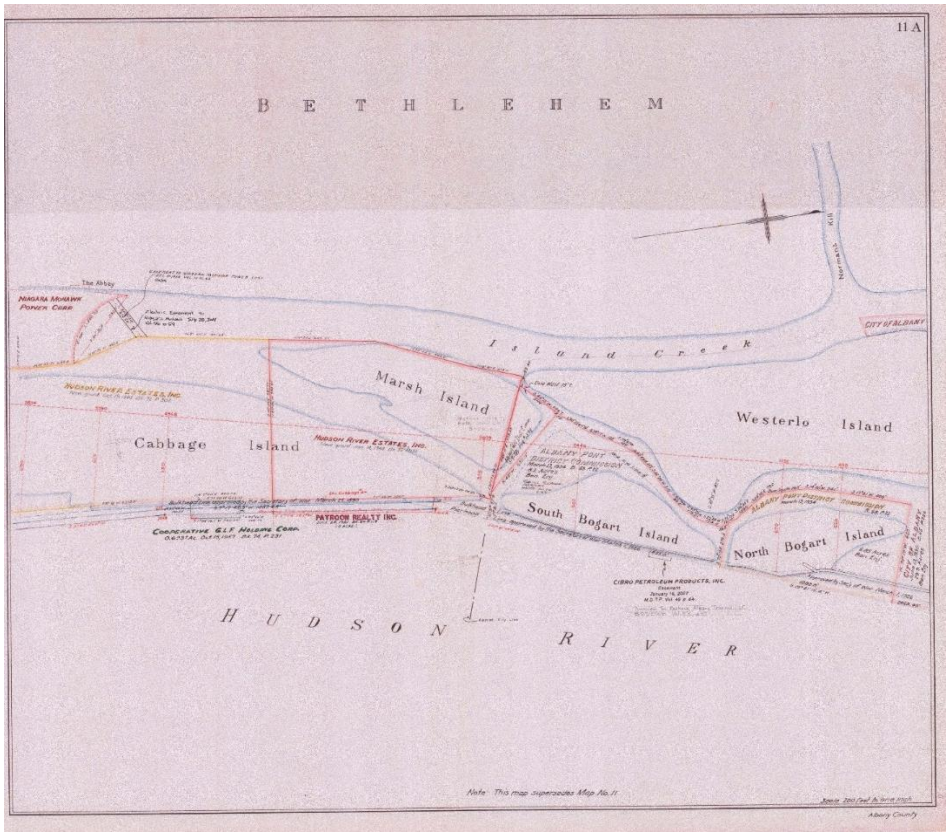
11 A
B E T H L E H E M
The Abbey
NIAGARA MOHAWK POWER CORP.
Normans Kill
CITY OF ALBANY
Island Creek
Marsh Island
Westerlo Island
Cabbage Island
HUDSON RIVER ESTATES, INC.
ALBANY PORT
South Bogart Island
North Bogart Island
PAYBOON REALTY INC.
CORPORATION G.L.F. HOLDING CORP.
CITIES SERVICE PETROLEUM PRODUCTS, INC.
H U D S O N R I V E R
Note: This map supersedes Map No. 11.
Albany County

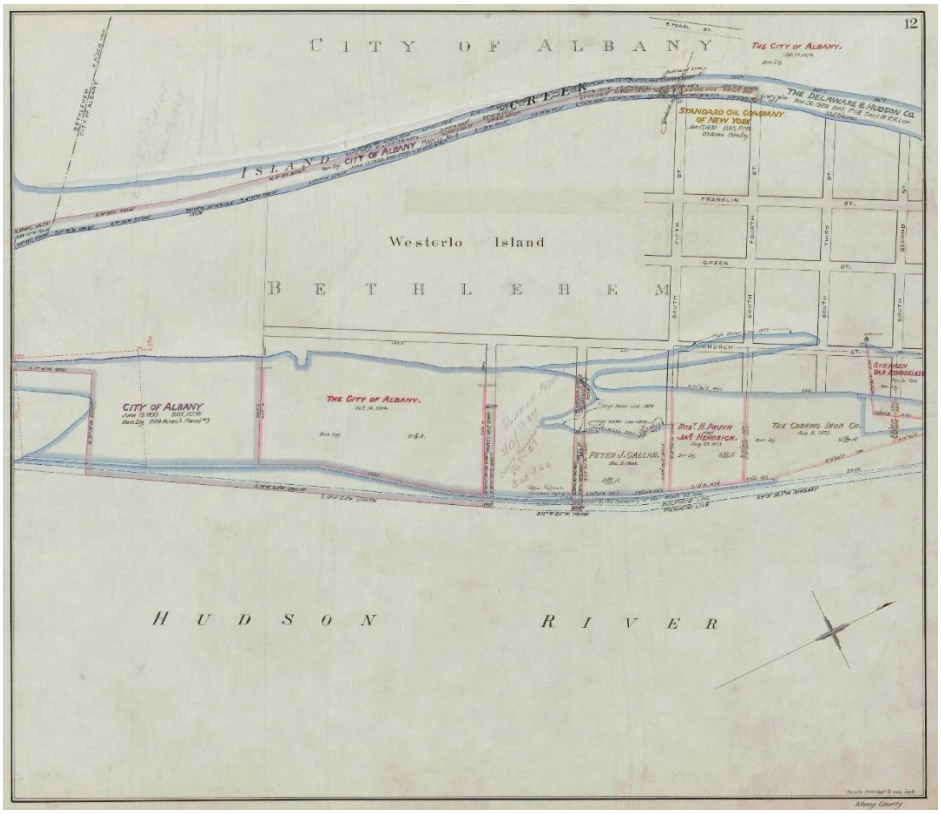
12
CITY OF ALBANY
THE CITY OF ALBANY.
THE DELAWARE & HUDSON CO.
STANDARD OIL COMPANY OF NEW YORK
ISLAND
CITY OF ALBANY
Westerlo Island
BETHLEHEM
FRANKLIN ST.
GREEN ST.
CHURCH ST.
CITY OF ALBANY
THE CITY OF ALBANY.
PETER J. CALLAN
THE CORNING IRON CO.
HUDSON RIVER

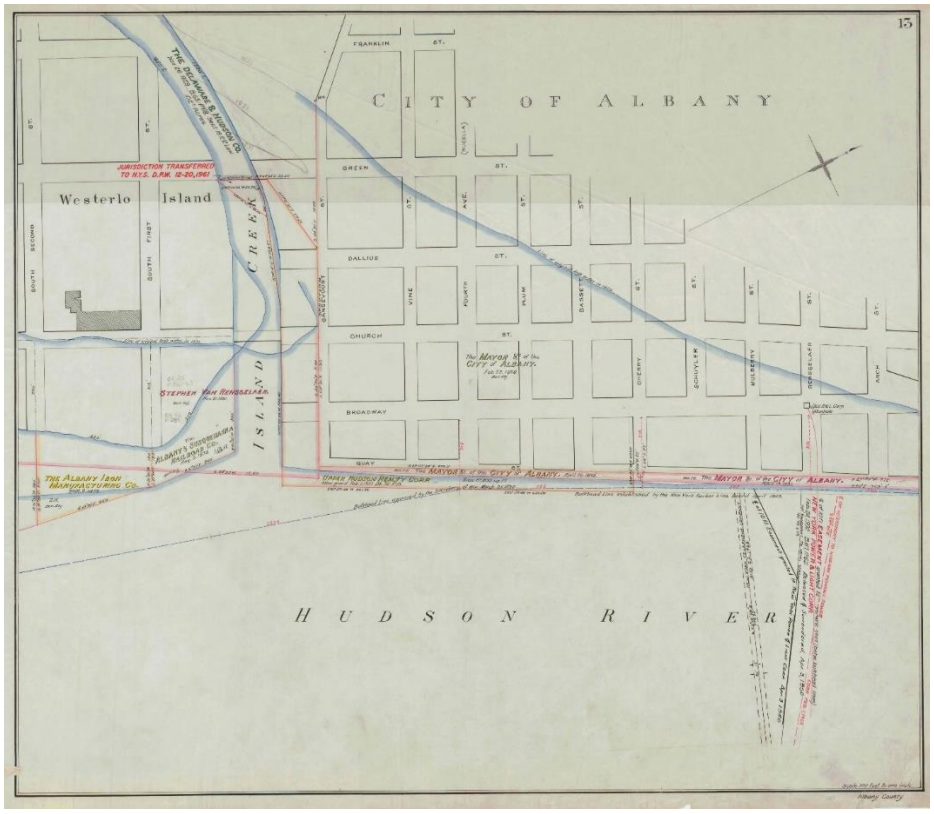
13
CITY OF ALBANY
FRANKLIN ST.
GREEN ST.
DALLIUS ST.
CHURCH ST.
BROADWAY
QUAY
Westerlo Island
JURISDICTION TRANSFERRED TO N.Y.S. D.P.W. 12-20,1961
THE DELAWARE & HUDSON CO.
ISLAND
CREEK
STEPHEN VAN RENSSELAER
THE ALBANY IRON MANUFACTURING CO.
THE MAYOR &c. OF THE CITY OF ALBANY
HUDSON RIVER